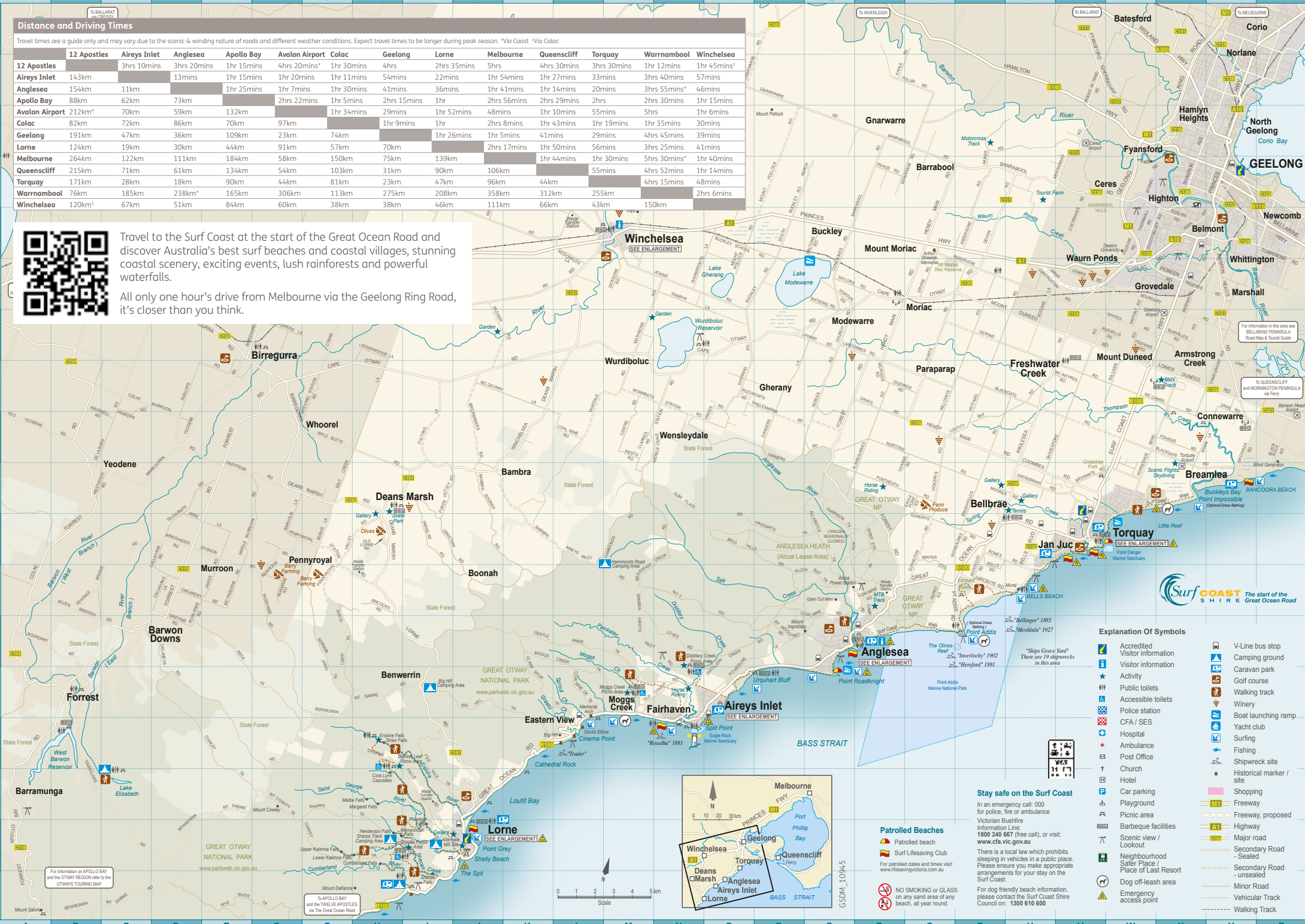


Distance and Driving Times													
Travel times are a guide only and may vary due to the scenic & winding nature of roads and different weather conditions. Expect travel times to be longer during peak season. *Via Coast †Via Colac													
	12 Apostles	Aireys Inlet	Anglesea	Apollo Bay	Avalon Airport	Colac	Geelong	Lorne	Melbourne	Queenscliff	Torquay	Warrnambool	Winchelsea
12 Apostles		3hrs 10mins	3hrs 20mins	1hr 15mins	4hrs 20mins*	1hr 30mins	4hrs	2hrs 35mins	5hrs	4hrs 30mins	3hrs 30mins	1hr 12mins	1hr 45mins†
Aireys Inlet	143km		13mins	1hr 15mins	1hr 20mins	1hr 11mins	54mins	22mins	1hr 54mins	1hr 27mins	33mins	3hrs 40mins	57mins
Anglesea	154km	11km		1hr 25mins	1hr 7mins	1hr 30mins	41mins	36mins	1hr 41mins	1hr 14mins	20mins	3hrs 55mins*	46mins
Apollo Bay	88km	62km	73km		1hr 5mins	2hrs 15mins	1hr	2hrs 56mins	2hrs 29mins	2hrs	2hrs 30mins	1hr 15mins	
Avalon Airport	212km*	70km	59km	132km		1hr 34mins	29mins	1hr 52mins	48mins	1hr 10mins	55mins	5hrs	1hr 6mins
Colac	82km	72km	86km	70km	97km		1hr 9mins	1hr	2hrs 8mins	1hr 43mins	1hr 19mins	1hr 35mins	30mins
Geelong	191km	47km	36km	109km	23km	74km		1hr 26mins	1hr 5mins	41mins	29mins	4hrs 45mins	39mins
Lorne	124km	19km	30km	44km	91km	57km	70km		2hrs 17mins	1hr 50mins	56mins	3hrs 25mins	41mins
Melbourne	264km	122km	111km	184km	58km	150km	75km	139km		1hr 44mins	1hr 30mins	5hrs 30mins*	1hr 40mins
Queenscliff	215km	71km	61km	134km	54km	103km	31km	90km	106km		55mins	4hrs 52mins	1hr 14mins
Torquay	171km	28km	18km	90km	44km	81km	23km	47km	96km	44km		4hrs 15mins	48mins
Warrnambool	76km	185km	238km*	165km	306km	113km	275km	208km	358km	312km	255km		2hrs 6mins
Winchelsea	120km†	67km	51km	84km	60km	38km	38km	46km	111km	66km	43km	150km	



Travel to the Surf Coast at the start of the Great Ocean Road and discover Australia's best surf beaches and coastal villages, stunning coastal scenery, exciting events, lush rainforests and powerful waterfalls.

All only one hour's drive from Melbourne via the Geelong Ring Road, it's closer than you think.



- ### Explanation Of Symbols
- Accredited Visitor information
 - Visitor information
 - Activity
 - Public toilets
 - Accessible toilets
 - Police station
 - CFA / SES
 - Hospital
 - Ambulance
 - Post Office
 - Church
 - Hotel
 - Car parking
 - Playground
 - Picnic area
 - Barbecue facilities
 - Scenic view / Lookout
 - Neighbourhood Safer Place / Place of Last Resort
 - Dog off-leash area
 - Emergency access point
 - V-Line bus stop
 - Camping ground
 - Caravan park
 - Golf course
 - Walking track
 - Winery
 - Boat launching ramp
 - Yacht club
 - Fishing
 - Shipwreck site
 - Historical marker / site
 - Shopping
 - Freeway
 - Freeway, proposed
 - Highway
 - Major road
 - Secondary Road - Sealed
 - Secondary Road - unsealed
 - Minor Road
 - Vehicular Track
 - Walking Track

Stay safe on the Surf Coast

In an emergency call: 000 for police, fire or ambulance
 Victorian Bushfire Information Line: 1800 240 667 (free call), or visit: www.cfa.vic.gov.au

There is a local law which prohibits sleeping in vehicles in a public place. Please ensure you make appropriate arrangements for your stay on the Surf Coast.

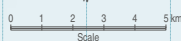
For dog friendly beach information, please contact the Surf Coast Shire Council on: 1300 610 600

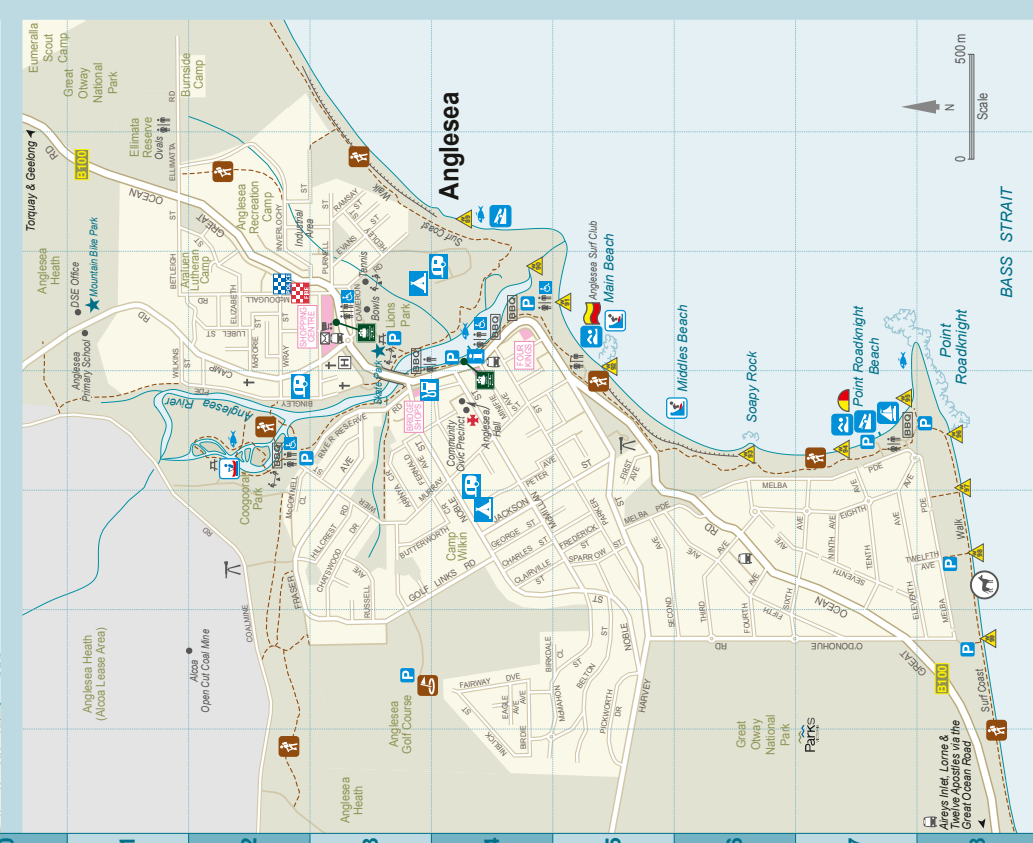
Patrolled Beaches

Patrolled beach
 Surf Lifesaving Club

For patrolled beaches and times visit: www.lifesaving.vic.gov.au

NO SMOKING or GLASS on any sand area of any beach, all year round.





NO SMOKING or GLASS on any sand area of any beach, at any round.

Mye River, Kennet River, Apollo Bay & Inverloch via the Great Ocean Road