

# Anglesea

Fun and adventure  
by the sea



## ANGLESEA, NATURAL ADVENTURE

Anglesea is a recognised haven for native animals and plantlife, particularly rare orchids and native flowers during spring.

Surf beaches and sheltered waters cater for all types of activities including learn to surf, kayaking, swimming and fishing. As the first town where the Great Ocean Road, Great Otway National Park and the Southern Ocean all meet, Anglesea provides a varied range of outdoor activities including mountain biking, bushwalking and 4WD.

[www.visitanglesea.org](http://www.visitanglesea.org)

## THINGS TO SEE & DO

### > Anglesea Golf Course

This Golf Club is famous for the hundreds of kangaroos that happily graze the undulating fairways and beside its greens. The 18-hole, par 73 layout is in a wonderful bush setting just a short drive up Noble Street from the Great Ocean Road.

### > Learn To Surf

Try a surfing lesson with one of the local surf schools.

### > Enjoy a BBQ

There are BBQs, picnic facilities and toilets in a bush, beach or river setting, clearly marked on the map.

### > Anglesea River

The wide river is ideal for numerous activities to suit all ages, including canoeing, windsurfing, sailing, stand-up paddleboards and paddleboat hire.

> **Relax** on the sandy beaches in Anglesea. The Main Beach is suitable for swimmers while Point Roadknight is popular with families. Both beaches are patrolled during summer.

### > Alcoa Anglesea (Power Station)

Alcoa's open cut coal mine, nestled in the valley behind Anglesea, has been operating a power station for 35 years. For an overview of the mine, there are several lookouts surrounding the site.

### > Pamper Yourself

Luxury body treatments are available at the local day spa.

### > Surf Coast Wine Region

The limestone bedrock of the Surf Coast stretches from Waurin Ponds near Geelong to the coast around Torquay and inland to Moriac and Winchelsea. There are over 20 vineyards and eight wineries producing award winning maritime influenced cool climate wines.

### > Fishing

Popular spots around Anglesea include the Anglesea River Mouth, Coogarah Park, Point Roadknight, Hutt Gully and Urquhart Bluff. Common catches include snapper, bream and salmon.

Refer Surf Coast Fishing Guide.

### > Shopping Centre

You'll find a variety of fantastic cafés, restaurants and eateries to choose from, along with all the necessities such as a supermarket, bank and newsagency. The Riverbank provides eateries and galleries with a river view. Near the main beach are the surf schools and hire shops.

### > Mountain Bike Riding

The Anglesea Bike Park has 500m of mountain cross and jump tracks and is located on Camp Road. Mountain Bike riding is permitted in the Anglesea Heath and Great Otway National Park on designated shared tracks and formal vehicle tracks.

### > Great Ocean Road

Take your time to travel the Great Ocean Road and discover some of the most spectacular scenery, waterfall walks and resort towns in Australia.

### > Great Ocean Road Memorial Arch at Eastern View

See the famous memorial which was erected to commemorate the returned servicemen from World War I who built the Great Ocean Road between 1918 and 1932.

A series of bronze plaques between Anglesea and Warrnambool highlight the story of the Road.

## EMERGENCY NUMBERS

> **000:** Police, fire, ambulance

> **Bushfire Information Line & Total Fire Ban**  
Ph: 1800 240 667

> **Anglesea Police**  
Ph: 03 5263 3468

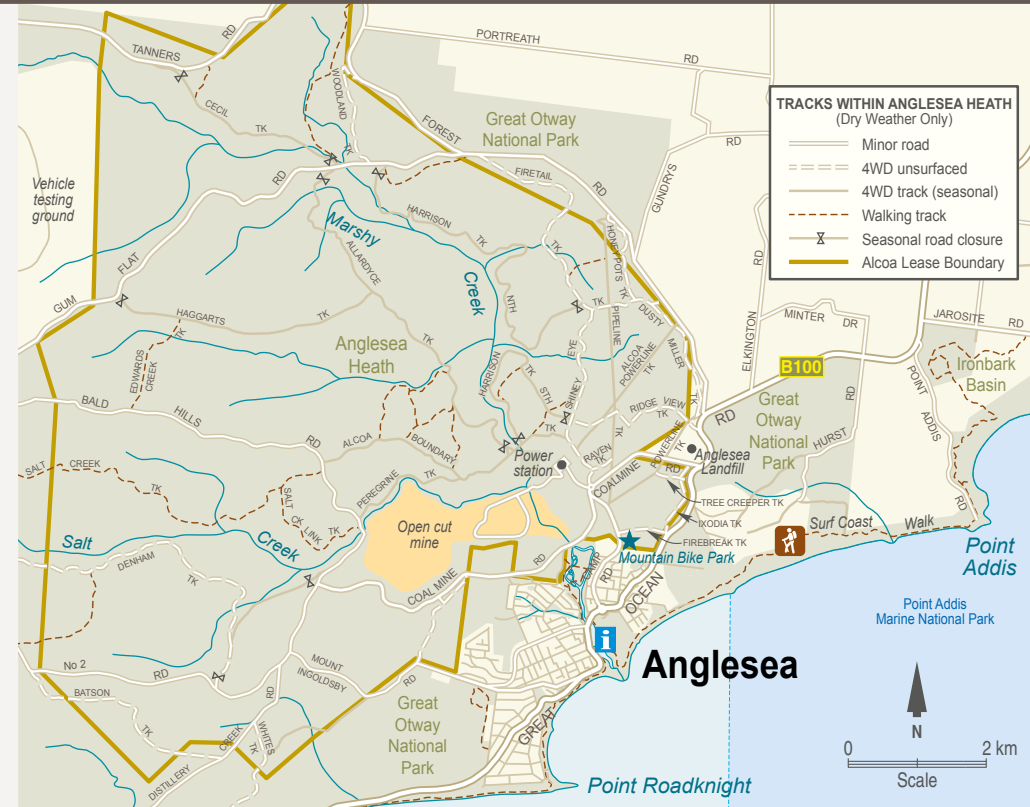
## PUBLIC TRANSPORT

### > Rail & Bus

Rail service daily from Melbourne to Geelong and coach service daily through Surf Coast towns to Apollo Bay.  
Ph V/Line: 1800 800 007  
[www.vline.com.au](http://www.vline.com.au)

> **Avalon Airport Transfer**  
Ph: 03 5278 8788

> **Melbourne Airport Transfer (Gull)**  
Ph: 03 5222 4966



## SURF COAST WALK

### Coast through living landscapes

Offering natural beauty and easy access, the 44km Surf Coast Walk lets you relax and enjoy a world-class walking destination at your own pace. Explore inspiring landscapes on foot or bike beyond the edge of Victoria's beautiful Great Ocean Road.

The Walk connects you with the coastal town comforts of Torquay, Anglesea and Aireys Inlet.

Whether you're a nature lover or a fun lover, whether you take an hour, a day or a week, the Surf Coast Walk puts a stunning and unique coastal environment within easy reach.

[www.surfcoastwalk.com.au](http://www.surfcoastwalk.com.au)



## OTHER TRACKS & TRAILS

### > Anglesea Heath

View the superb native flowers and rare orchids that bloom in the coastal heathlands during spring. Amazingly, over a quarter of Victoria's plant species grow here including more than 100 varieties of orchids. Many vehicle tracks offer photographers, walkers, artists and bird watchers great viewing opportunities. Dusty Miller, Honeypots and Harrisons South tracks are great places to explore the heath in Spring.

Contact Parks Victoria.  
Ph: 13 1963

[www.parkweb.vic.gov.au](http://www.parkweb.vic.gov.au)



[www.facebook.com/visitgreatoceanroad](https://www.facebook.com/visitgreatoceanroad)

### Was this map useful?

Please provide any comments to the Surf Coast Tourism Board  
[tourism@surfcoast.vic.gov.au](mailto:tourism@surfcoast.vic.gov.au)

## EVENTS

**January**

- Anglesea Recreation & Sports Club Regatta
- Summer Surf Life Saving Series

### April

- Rip Curl Pro (Bells Beach)
- Anglesea RSL Anzac Day Service
- Great Ocean & Otway Classic Ride

### May

- Great Ocean Road Marathon (Lorne)

### June

- Anglesea Art and Craft Show
- Surf Coast Trail Marathon

### August

- Surf Coast Arts Trail
- Anglesea Performing Arts – One Act Plays
- Festival of Performing Arts (Lorne)

### September

- Surf Coast Century
- Solomon Trail Run
- Angair Wildflower and Art Show
- Amy's Gran Fondo (Lorne)

### October

- Anglesea Music Festival
- Southern Exposure Surf Coast Mountain Bike Festival

### November

- Toast to the Coast (various wineries across the Surf Coast)

### December

- Carols by Candlelight
- Rock2Ramp (Point Roadknight)
- Roo Run

### Anglesea Riverbank Community Market

Various Sundays through January, March long weekend, Easter and Melbourne Cup weekend. 9am to 4pm.

Further events and information go to [www.surfcoast.vic.gov.au/My\\_community/Arts\\_Culture\\_Events](http://www.surfcoast.vic.gov.au/My_community/Arts_Culture_Events)

**Refer to Market Brochure for all market information.**



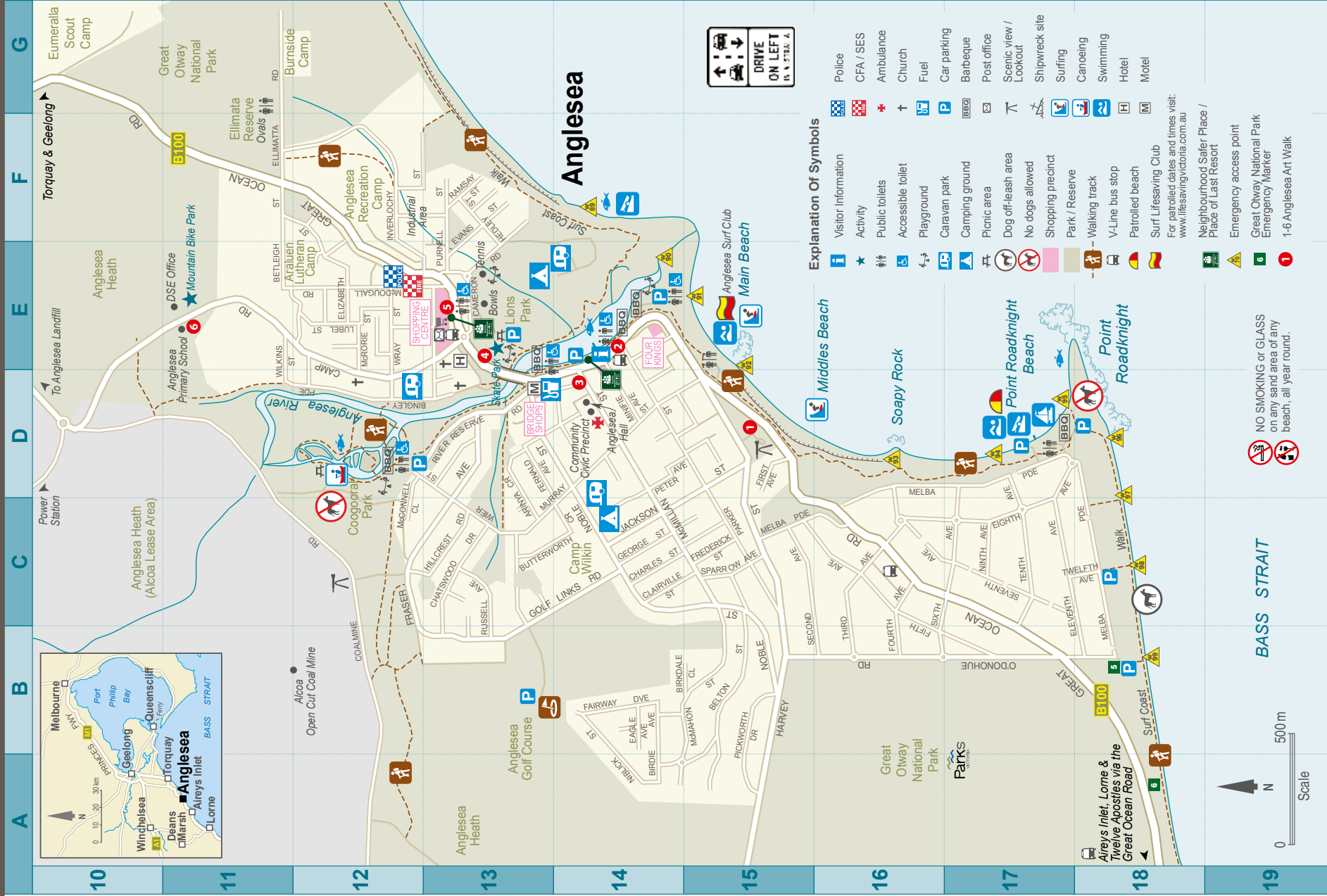
## Anglesea Street Index

- Airaya Cr. C13
- Belton St. B15
- Belleigh St. E11
- Bingley Pde. D12
- Birdie Ave. A14
- Birkdale Cl. B14
- Butterworth Cr. C13
- Cameron Rd. E13
- Camp Rd. D12
- Charles St. C14
- Chatswood Dr. C13
- Claville St. C14
- Coaimine Rd. B12
- Eagle Ave. B14
- Eighth Ave. C17
- Eleventh Ave. E12
- Elizabeth St. F11
- Ellimatta Rd. F13
- Evans St. B14
- Fairway Dve. D13
- Ferrald Ave. D13
- Fifth Ave. D15
- First Ave. B16
- Fourth Ave. B16
- Fraser Ave. C12
- Frederick St. C15
- George St. C14
- Golf Links Rd. C13
- Great Ocean Rd. B18,F12
- Harvey St. B15
- Hedley St. F13
- Hillcrest Rd. C13
- Inverloch St. C14
- Jackson St. C14
- Jubel St. E12
- McConnell Cl. C12
- McDougall Rd. E12
- McMahon St. B15
- McMillan St. C14
- McRorie St. E12
- Melba Pde. B18,C15,D16
- Mintlie Ave. D14
- Murray St. C13
- Niblick St. A14
- Ninth Ave. C17
- Noble St. B15,C14
- O'Donohue Rd. B17
- Parker St. C15
- Peter Ave. D14
- Pickworth Dr. B15
- Purnell St. E13
- Ramsay St. F13
- River Reserve D13
- Russell Ave. B13
- Second Ave. B15
- Seventh Ave. C17
- Sixth Ave. C16
- Sparrow St. C15
- Tenth Ave. C17
- Third Ave. B16
- Twelfth Ave. C18

Further information on the Surf Coast and Great Ocean Road region including downloadable maps, accommodation, restaurants and activities can be found at [www.visitanglesea.org](http://www.visitanglesea.org)

Anglesea Visitor Centre on the Riverbank is run by friendly volunteers who provide local information and travelling advice. Accredited Visitor Information Centres are located at Torquay and Lorne and are open daily from 9am to 5pm. For more information contact the Torquay Visitor Centre.  
**Ph: 1300 614 219**

Access Township Maps are available from Surf Coast Visitor Centres



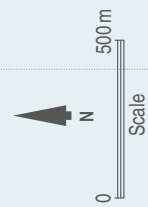
### Explanation Of Symbols

	Visitor Information		Police
	Activity		CFA / SES
	Public toilets		Church
	Accessible toilet		Fuel
	Playground		Car parking
	Caravan park		Barbeque
	Camping ground		Post office
	Picnic area		Scenic view / Lookout
	Dog off-leash area		Shipwreck site
	No dogs allowed		Surfing
	Shopping precinct		Canoeing
	Park / Reserve		Swimming
	Walking track		Hotel
	V-Line bus stop		Motel
	Patrolled beach		
	Surf Lifesaving Club		

For patrolled dates and times visit: [www.lifesavingvictoria.com.au](http://www.lifesavingvictoria.com.au)

	Neighbourhood Safer Place / Places of Last Resort
	Emergency access point
	Great Otway National Park Emergency Marker
	1-6 Anglesea Art Walk

**NO SMOKING or GLASS** on any sand area of any beach, all year round.



## Distance and travel times from Anglesea

Town	Time	Distance
Torquay	20 mins	49 km
Aireys Inlet	11 mins	36 km
Apollo Bay	73 mins	151 km
Colac	86 mins	111 km
Deans Marsh	49 mins	49 km
Geelong	41 mins	36 km
Kennett River	51 mins	51 km
Lorne	30 mins	30 km
Melbourne	1hr 30mins	111 km
Warrambool	238* mins	338 km

Travel times are a guide only and may vary due to the scenic and winding nature of roads and different weather conditions. Expect travel times to be longer during peak season. \*Via Coast